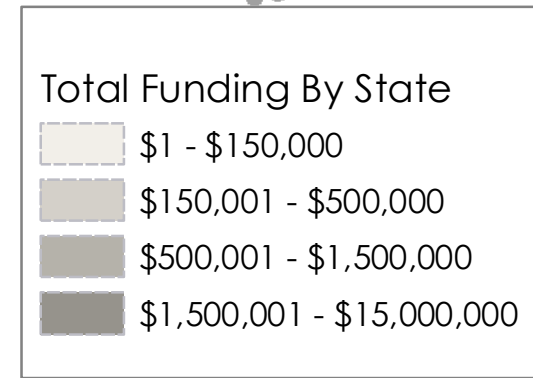
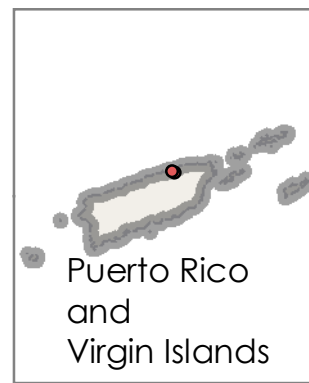
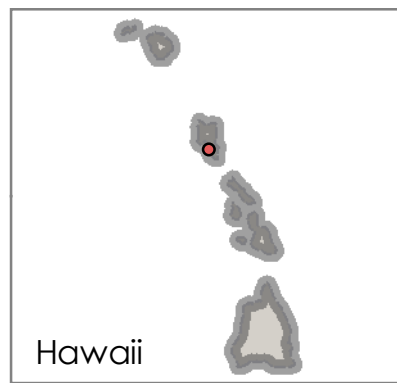
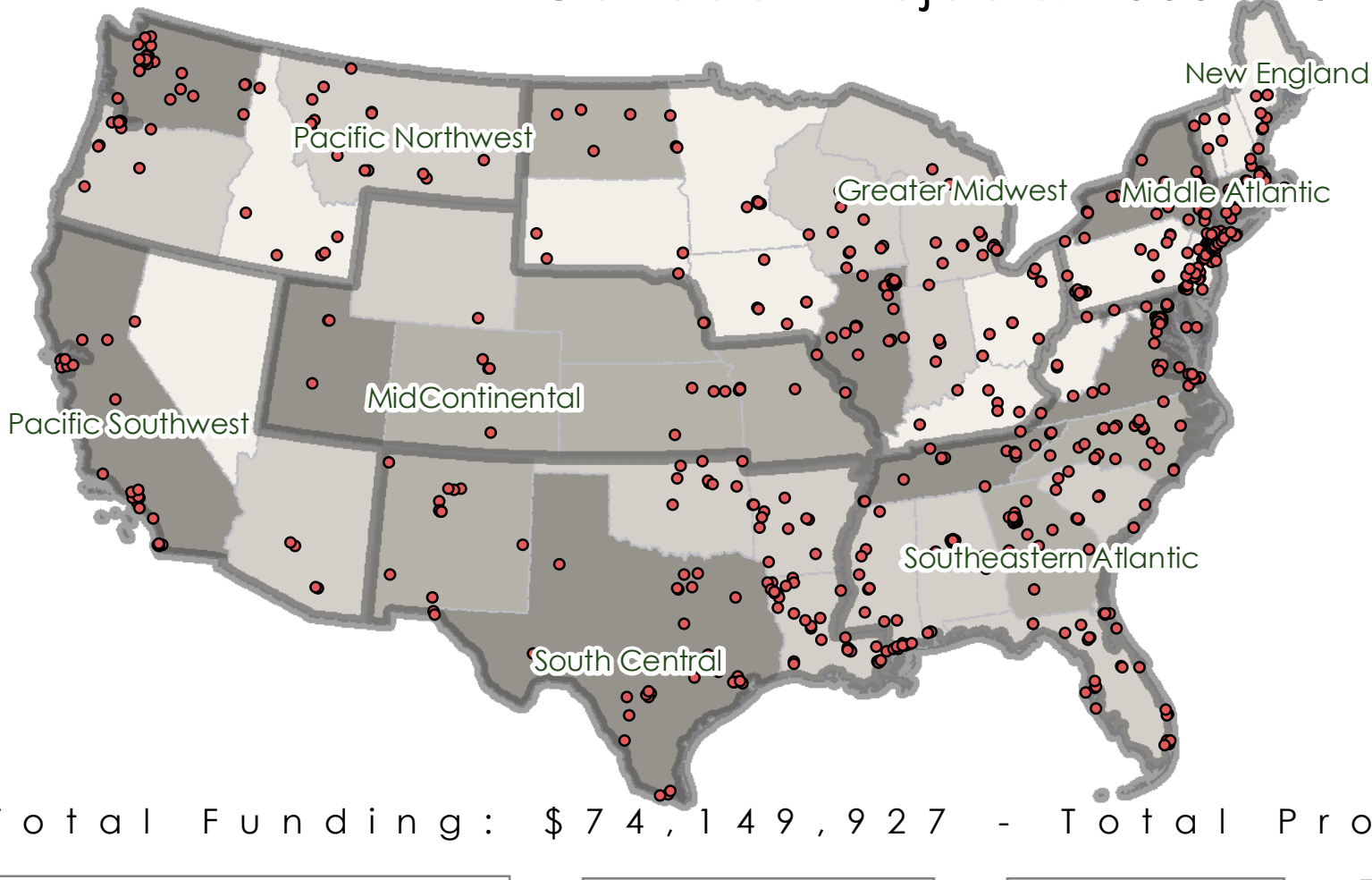


# NLM Outreach Projects: 2005 - 2010



Source: The map uses the National Outreach Mapping Center's CHOS[CONS]\_HEALTH database. The map also uses a geocoded selection of the US. The map displays project locations by zipcodes and their total reported funding between federal fiscal years 2005 and 2010 by states, as of 04/28/2010.

Note that the sum totals include projects with out location- zipcode or state, information.

